


LAKES ENVIRONMENTAL SOFTWARE



Intelligent, Robust, Easy-to-Use



Environmental Software Solutions

Since 1995, Lakes Environmental has been recognized internationally for its technologically advanced air dispersion modeling software and for its exceptional expertise in the area of IT solutions for environmental science. Our state-of-the-art technologies are routinely implemented to provide unique solutions to complex problems.

AERMOD VIEW

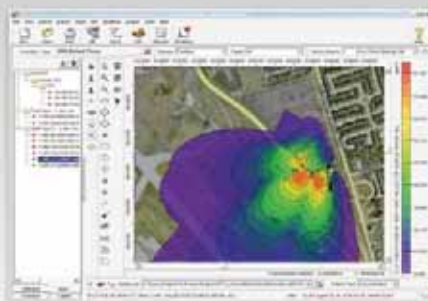


AERMOD View

Gaussian Plume Air Dispersion Model

- Parallel processing included at no extra cost
- Globally available terrain data
- 3D and export to Google Earth™
- All included in one package: met processors, terrain processor, building downwash, and much more

FETS VIEW




FETS View

Facility Emissions Tracking System

- Comprehensive emissions inventory system
- Integrated air dispersion modeling
- U.S. EPA tools including TANKS and AP-42
- Powerful GIS functionality

CALPUFF VIEW



CALPUFF View

Long Range Puff Air Dispersion Model

- Automated download of geophysical data (terrain, land use, costal)
- 3D and export to Google Earth™
- No need for Surfer®
- All required models and pre and post processors are fully integrated into one easy-to-use interface