



# Environmental Software Solutions


The tools you need to complete your air dispersion modeling projects!



Air Dispersion Model



Air Dispersion Model



Air Dispersion Model



Facility Emissions Tracking System



Compliance Assurance Monitoring System



Human Health Risk Assessment Model

[www.webLakes.com](http://www.webLakes.com)

## AERMOD View™

Gaussian Plume Air Dispersion Model


### Key Features

- **New!** Parallel version of AERMOD model for unlimited number of processors at no extra cost
- **New!** Export to Google Earth™ KML format
- **New!** Automated download of SRTM terrain data files. Free global coverage
- **New!** U.S. EPA AERSURFACE tool, allowing for easy calculation of surface parameters from land cover digital data files
- Easy digitization using graphical tools and high impact 2D and 3D visualizations
- Multiple-Chemical utility, drastically boosting productivity and reducing model run times

**AERMOD Training Available**

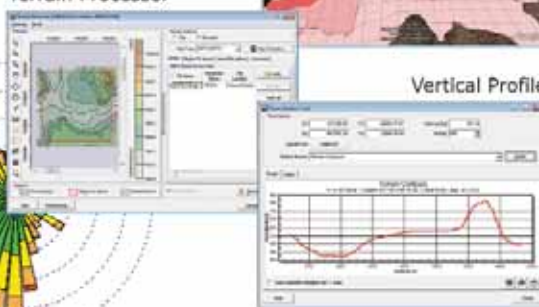
AERMOD View™ is a complete and powerful graphical user-interface for the U.S. EPA steady-state plume air dispersion model AERMOD. This model is used extensively to assess pollution concentration and deposition from a wide variety of sources.

### Graphical Results



Export Google Earth™

### Terrain Processor



Vertical Profile